
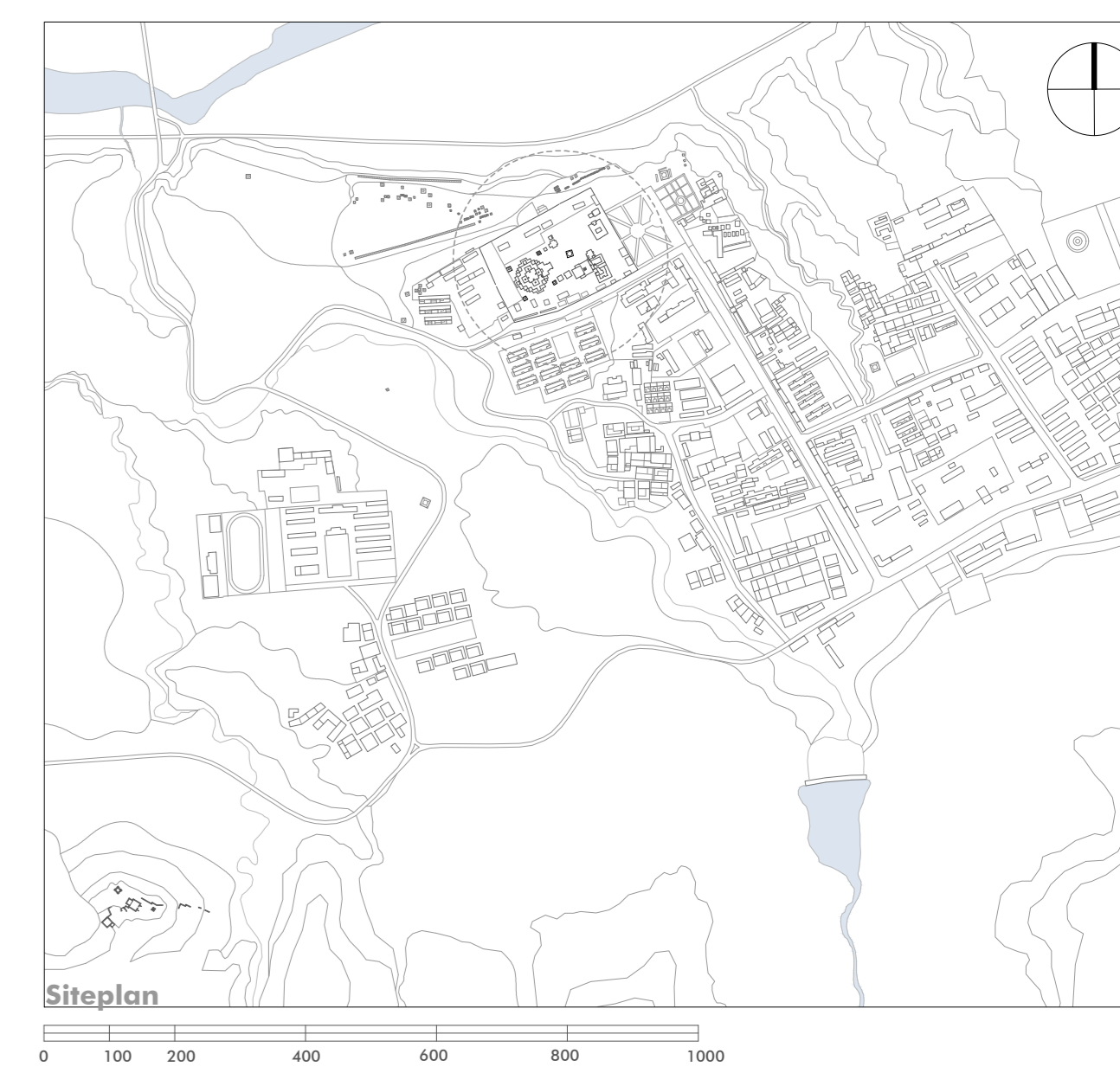
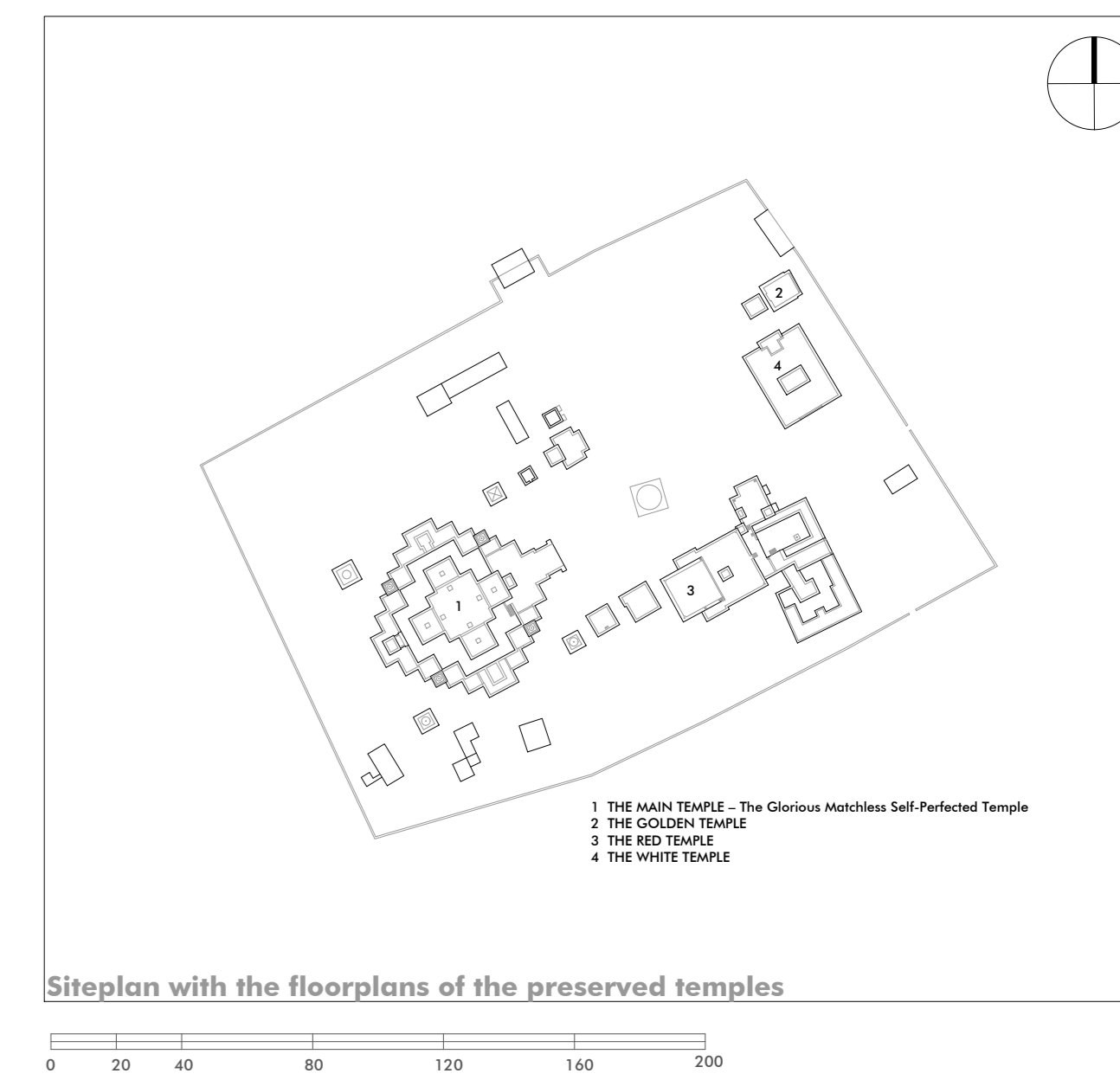


Southeast elevation



Roof plan



| | | | |
|--|---------------------------|--|---------|
| BUDDHIST ARCHITECTURE IN THE WESTERN HIMALAYAS | | | |
| Graz University of Technology - Faculty of Architecture Institute of Architectural Theory, Art History and Cultural Studies | | | |
| Title: The Monastic Complex of Tholing - The Main Temple | | | |
| Location: Western Tibet/Ngari, 31°28'59.07" N 79°47'50.24" E | | | |
| Plan content: | Siteplan | Scale: | 1:10000 |
| | Siteplan with floorplans | | 1:2000 |
| | Floor plan | | 1:100 |
| | Elevation | | 1:100 |
| Building survey: 2007 | | | |
| Plan date: 06.02.2024 | Plan number: 02/06 | Further information: www.archresearch.tugraz.at/results/tholing/ | |